

Thank you so much for purchasing a ticket for our Old Homes Tour 2025! We are so excited to share Louisa's history with you.

A few reminders:

- **The Tour will take place this Saturday, September 20, from 9:30 am - 3:30 pm.**
- The Tour will take place *rain or shine*. It is currently forecast to be sunny with seasonal temperatures, but that could change so please plan accordingly.
- Photography is welcome on the grounds but not inside the homes themselves.
- No strollers, backpacks, or large bags are permitted.
- No pets- except service animals- are allowed.
- **Please wear appropriate, comfortable walking shoes.** Many of the homes have uneven floors and grounds. High heels are highly discouraged.
- Food is permitted on the grounds, but not inside the homes. Water is allowed as long as it is in a capped or otherwise closed bottle.
- **Restrooms are available at Gilboa Christian Church and Providence Presbyterian Church.** Tables are provided in their community halls for anyone wanting to stop and eat lunch. You're welcome to bring your own lunch and make use of the tables too! Beverages will also be available.

You may begin your tour at any one of the homes listed. Tour entry begins at 9:30 am.

There will be staff and volunteers at each home to guide you through the spaces. You may proceed through the tour in whatever order you wish. Addresses for the homes along with maps and suggested tour routes are included at the end of this email. A booklet will be provided to each participant, along with an entry ticket for the homes.

Each home will be marked with a large "Event Today" flag. This will note the entrance to the property. In some instances, the homes are at the very end of a very long driveway. Do not get discouraged, if you see a flag you are in the right place. Just keep driving!

Parking is available but limited at some locations. At those locations, parking attendants will help direct traffic.

For those of you who have purchased lunches, lunch will be available for pickup at Gilboa Christian Church. Day-of lunch purchases are available at both Gilboa Christian and Providence Presbyterian.

Address for the homes:

- *Elk Creek Farm*, 3218 Elk Creek Rd, Mineral, VA 23117
- *Gilboa Christian Church*, 6746 Jefferson Hwy, Mineral VA 23117

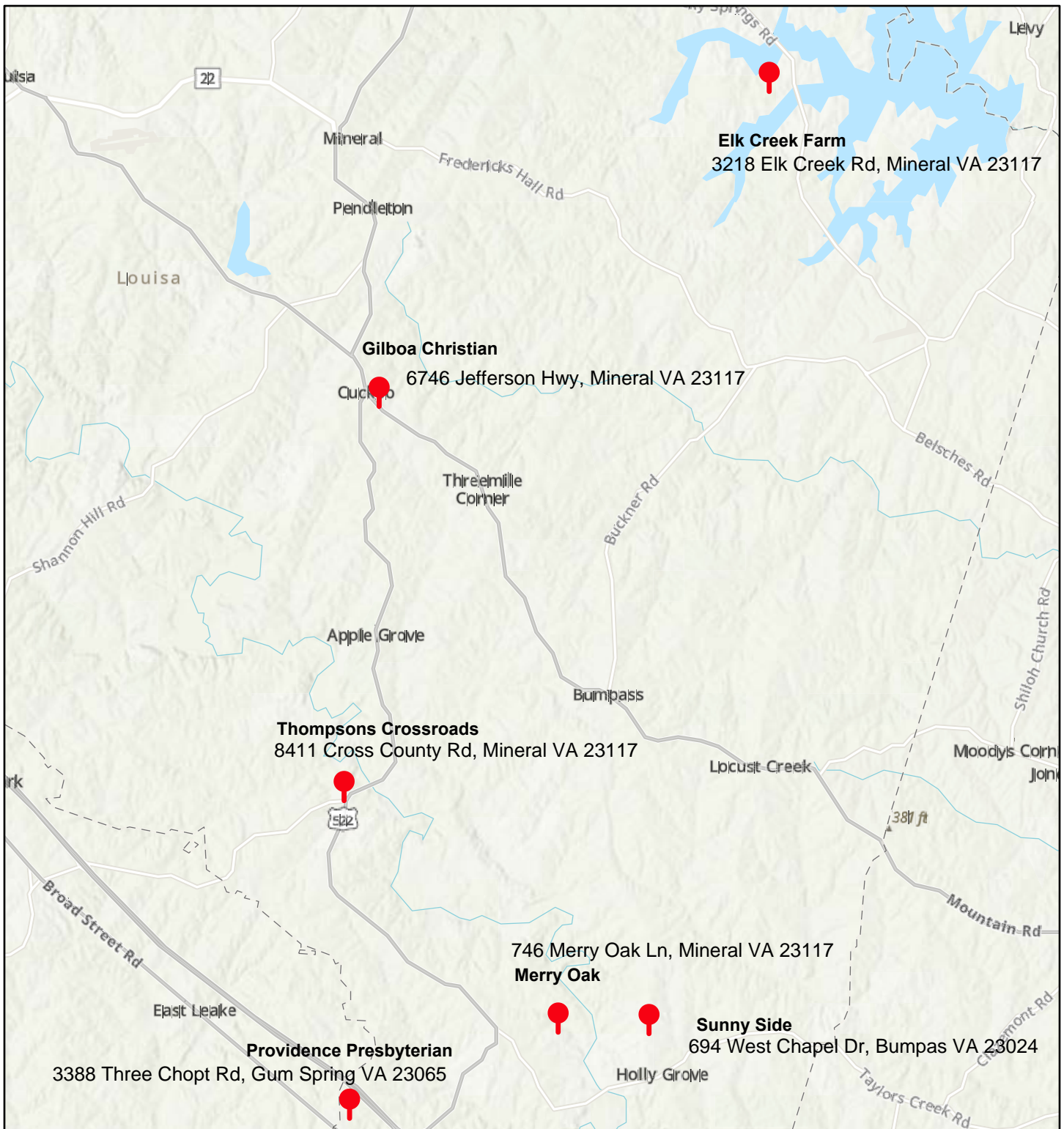
- *Sunny Side*, 694 West Chapel Dr, Bumpass, VA 23024
- *Merry Oak*, 746 Merry Oak Ln, Mineral, VA 23117
- *Thompson's Crossroads*, 8411 Cross County Rd, Mineral, VA 23117
- *Providence Presbyterian Church*, 3388 Three Chopt Rd, Gum Spring, VA 23065

Suggested Tour Routes:

1. From the North- Elk Creek Farm, Gilboa Christian Church, Thompsons Crossroads, Providence Presbyterian, Sunny Side, Merry Oak
<https://maps.app.goo.gl/K6ozwFm1aVGvxhpW7>
2. From Central Louisa- Thompsons Crossroads, Providence Presbyterian, Merry Oak, Sunny Side, Gilboa Christian Church, Elk Creek Farm
<https://maps.app.goo.gl/aaKnrVKZWG36p7uu7>
3. From Hanover- Sunny Side, Merry Oak, Providence Presbyterian, Thompsons Crossroads, Gilboa Christian Church, Elk Creek Farm
<https://maps.app.goo.gl/woyFFNWzM8NUuLcm8>
4. From the South- Providence Presbyterian, Thompsons Crossroads, Merry Oak, Sunny Side, Gilboa Christian Church, Elk Creek Farm
<https://maps.app.goo.gl/rcUA4nKCPqPk5xXo7>

We look forward to seeing you this Saturday! Please reach out with any additional questions. The Museum is 540.967.5975 or at info@louisahistory.org

Old Homes Tour 2025



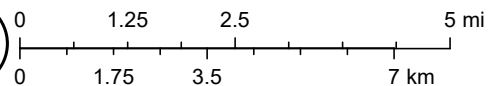
9/15/2025



Old Home Place



1:179,093



Esri, NASA, NGA, USGS, Sources: Esri, TomTom, Garmin, FAO, NOAA, USGS, (c) OpenStreetMap contributors, and the GIS User Community



3218 Elk Creek Rd, Mineral, VA 23117 to 694 W Chapel Dr, Bumpass, VA 23024 Drive 34.3 miles, 56 min

From the North



3218 Elk Creek Rd


Mineral, VA 23117

- ↑ 1. Head southwest on State Rte 614 toward Rock Island Rdg
3.2 mi
- ↩ 2. Turn left toward State Rte 618
115 ft
- ↩ 3. Turn left onto State Rte 618
1.1 mi
- ↪ 4. Turn right onto State Rte 656
5.3 mi
- ↪ 5. Turn right onto US-33 W
0.8 mi

16 min (10.4 mi)

6746 Jefferson Hwy

Mineral, VA 23117

- ↑ 6. Head northwest on US-33 W toward US-522 S
0.3 mi
- ↩ 7. Turn left onto US-522 S
7.4 mi
- ↪ 8. Turn right
 Destination will be on the left
0.2 mi

10 min (7.9 mi)

8411 Cross County Rd

Mineral, VA 23117

- ↑ 9. Head southeast toward US-522 S
0.2 mi
- ↪ 10. Turn right onto US-522 S
1.3 mi
- ↪ 11. Turn right onto State Rte 619

-
- 2.9 mi
- ← 12. Turn left onto State Rte 700
-
- 2.0 mi
- ← 13. Turn left
-
- 0.1 mi

10 min (6.5 mi)

3388 Three Chopt Rd

Gum Spring, VA 23065

- ↑ 14. Head southwest toward State Rte 700
-
- 0.1 mi
- ← 15. Turn left onto State Rte 700
-
- 0.3 mi
- ← 16. Turn left onto US-250 E
-
- 0.5 mi
- ↻ 17. At the traffic circle, take the 3rd exit onto US-522 N
-
- 3.1 mi
- ↪ 18. Turn right onto State Rte 663
-
- 0.7 mi
- ← 19. Turn left onto Merry Oak Ln
-
- 0.1 mi
- ↑ 20. Continue straight to stay on Merry Oak Ln
- i Destination will be on the right**
-
- 0.6 mi

12 min (5.4 mi)

746 Merry Oak Ln

Mineral, VA 23117

- ↑ 21. Head south on Merry Oak Ln toward State Rte 663
-
- 0.8 mi
- ← 22. Turn left onto State Rte 663
-
- 1.0 mi
- ← 23. Turn left onto State Rte 610
-
- 1.7 mi
- ↑ 24. Continue straight onto State Rte 635
- i Destination will be on the right**
-
- 0.7 mi

9/15/25, 10:47 AM
9 min (4.1 mi)

3218 Elk Creek Rd, Mineral, VA 23117 to 694 W Chapel Dr, Bumpass, VA 23024 - Google Maps

694 W Chapel Dr
Bumpass, VA 23024



8411 Cross County Rd, Mineral, VA Drive 39.8 miles, 1 hr 4 min
23117 to 3218 Elk Creek Rd, Mineral, VA 23117

From Central Louisa



8411 Cross County Rd

Mineral, VA 23117

- ↑ 1. Head southeast toward US-522 S
0.2 mi
- ↘ 2. Turn right onto US-522 S
1.3 mi
- ↘ 3. Turn right onto State Rte 619
2.9 mi
- ↙ 4. Turn left onto State Rte 700
2.0 mi
- ↙ 5. Turn left
0.1 mi

10 min (6.5 mi)

3388 Three Chopt Rd

Gum Spring, VA 23065

- ↑ 6. Head southwest toward State Rte 700
0.1 mi
- ↙ 7. Turn left onto State Rte 700
0.3 mi
- ↙ 8. Turn left onto US-250 E
0.5 mi
- ⤿ 9. At the traffic circle, take the 3rd exit onto US-522 N
3.1 mi
- ↘ 10. Turn right onto State Rte 663
0.7 mi
- ↙ 11. Turn left onto Merry Oak Ln
0.1 mi
- ↑ 12. Continue straight to stay on Merry Oak Ln
i Destination will be on the right
0.6 mi

12 min (5.4 mi)

746 Merry Oak Ln

Mineral, VA 23117

- ↑ 13. Head south on Merry Oak Ln toward State Rte 663

0.8 mi
- ↩ 14. Turn left onto State Rte 663

1.0 mi
- ↩ 15. Turn left onto State Rte 610

1.7 mi
- ↑ 16. Continue straight onto State Rte 635

i

Destination will be on the right

0.7 mi

9 min (4.1 mi)**694 W Chapel Dr**

Bumpass, VA 23024

- ↑ 17. Head north on State Rte 635 toward Folly Hollow Rd

1.6 mi
- ↩ 18. Turn left onto State Rte 661

1.6 mi
- ↪ 19. Turn right onto State Rte 602

2.2 mi
- ↪ 20. Turn right onto State Rte 601

0.2 mi
- ↩ 21. Turn left onto US-33 W

7.2 mi

17 min (12.8 mi)**6746 Jefferson Hwy**

Mineral, VA 23117

- ↑ 22. Head northwest on US-33 W toward US-522 S

0.9 mi
- ↪ 23. Turn right onto US-522 N

2.4 mi
- ↪ 24. Turn right onto State Rte 700

1.8 mi
- ↪ 25. Turn right onto State Rte 618

26. Slight left onto State Rte 614

2.7 mi
- Destination will be on the right

3.2 mi

16 min (11.1 mi)

3218 Elk Creek Rd



694 W Chapel Dr, Bumpass, VA 23024 to
3218 Elk Creek Rd, Mineral, VA 23117

Drive 35.0 miles, 55 min

From Hanover



694 W Chapel Dr

Bumpass, VA 23024

- ↑ 1. Head south on State Rte 635
0.7 mi
- ↘ 2. Turn right onto State Rte 610
1.7 mi
- ↘ 3. Turn right onto State Rte 663
1.0 mi
- ↘ 4. Turn right onto Merry Oak Ln
0.1 mi
- ↑ 5. Continue straight to stay on Merry Oak Ln
i Destination will be on the right
0.6 mi

8 min (4.1 mi)

746 Merry Oak Ln

Mineral, VA 23117

- ↑ 6. Head south on Merry Oak Ln toward State Rte 663
0.8 mi
- ↘ 7. Turn right onto State Rte 663
0.7 mi
- ↶ 8. Turn left onto US-522 S
3.1 mi
- ⤿ 9. At the traffic circle, take the 1st exit onto US-250 W
0.5 mi
- ↘ 10. Turn right onto State Rte 700
0.3 mi
- ↘ 11. Turn right
0.1 mi

11 min (5.4 mi)

3388 Three Chopt Rd

Gum Spring, VA 23065

- ↑ 12. Head southwest toward State Rte 700
0.1 mi
- ↪ 13. Turn right onto State Rte 700
2.0 mi
- ↪ 14. Turn right onto State Rte 619
2.9 mi
- ↵ 15. Turn left onto US-522 N
1.3 mi
- ↵ 16. Turn left onto State Rte 629
0.1 mi
- ↵ 17. Turn left
i Destination will be on the right
387 ft

10 min (6.6 mi)

8411 Cross County Rd

Mineral, VA 23117



- ↑ 18. Head northwest toward State Rte 629
387 ft
- ↪ 19. Turn right onto State Rte 629
0.1 mi
- ↵ 20. Turn left onto US-522 N
7.3 mi
- ↪ 21. Turn right onto US-33 E
0.3 mi

10 min (7.9 mi)

6746 Jefferson Hwy

Mineral, VA 23117

- ↑ 22. Head northwest on US-33 W toward US-522 S
0.9 mi
- ↪ 23. Turn right onto US-522 N
2.4 mi
- ↪ 24. Turn right onto State Rte 700
1.8 mi
- ↪ 25. Turn right onto State Rte 618
2.7 mi

-  26. Slight left onto State Rte 614
-  Destination will be on the right
- 3.2 mi

16 min (11.1 mi)

3218 Elk Creek Rd



3388 Three Chopt Rd, Gum Spring, VA Drive 41.0 miles, 1 hr 4 min
23065 to 3218 Elk Creek Rd, Mineral, VA 23117

From the South



3388 Three Chopt Rd
Gum Spring, VA 23065

- ↑ 1. Head southwest toward State Rte 700
0.1 mi
- ↘ 2. Turn right onto State Rte 700
2.0 mi
- ↘ 3. Turn right onto State Rte 619
2.9 mi
- ↙ 4. Turn left onto US-522 N
1.3 mi
- ↙ 5. Turn left onto State Rte 629
0.1 mi
- ↙ 6. Turn left
i Destination will be on the right
387 ft

10 min (6.6 mi)

8411 Cross County Rd
Mineral, VA 23117

- ↑ 7. Head southeast toward US-522 S
0.2 mi
- ↘ 8. Turn right onto US-522 S
4.8 mi
- ↙ 9. Turn left onto State Rte 663
0.7 mi
- ↙ 10. Turn left onto Merry Oak Ln
0.1 mi
- ↑ 11. Continue straight to stay on Merry Oak Ln
i Destination will be on the right
0.6 mi

12 min (6.4 mi)

746 Merry Oak Ln
Mineral, VA 23117

- ↑ 12. Head south on Merry Oak Ln toward State Rte 663
0.8 mi
- ↩ 13. Turn left onto State Rte 663
1.0 mi
- ↩ 14. Turn left onto State Rte 610
1.7 mi
- ↑ 15. Continue straight onto State Rte 635
i Destination will be on the right
0.7 mi

9 min (4.1 mi)

694 W Chapel Dr

Bumpass, VA 23024

- ↑ 16. Head north on State Rte 635 toward Folly Hollow Rd
1.6 mi
- ↩ 17. Turn left onto State Rte 661
1.6 mi
- ↪ 18. Turn right onto State Rte 602
2.2 mi
- ↪ 19. Turn right onto State Rte 601
0.2 mi
- ↩ 20. Turn left onto US-33 W
7.2 mi

17 min (12.8 mi)

6746 Jefferson Hwy

Mineral, VA 23117

- ↑ 21. Head northwest on US-33 W toward US-522 S
0.9 mi
- ↪ 22. Turn right onto US-522 N
2.4 mi
- ↪ 23. Turn right onto State Rte 700
1.8 mi
- ↪ 24. Turn right onto State Rte 618
2.7 mi
- ↩ 25. Slight left onto State Rte 614
i Destination will be on the right

3.2 mi

16 min (11.1 mi)

3218 Elk Creek Rd
Mineral, VA 23117